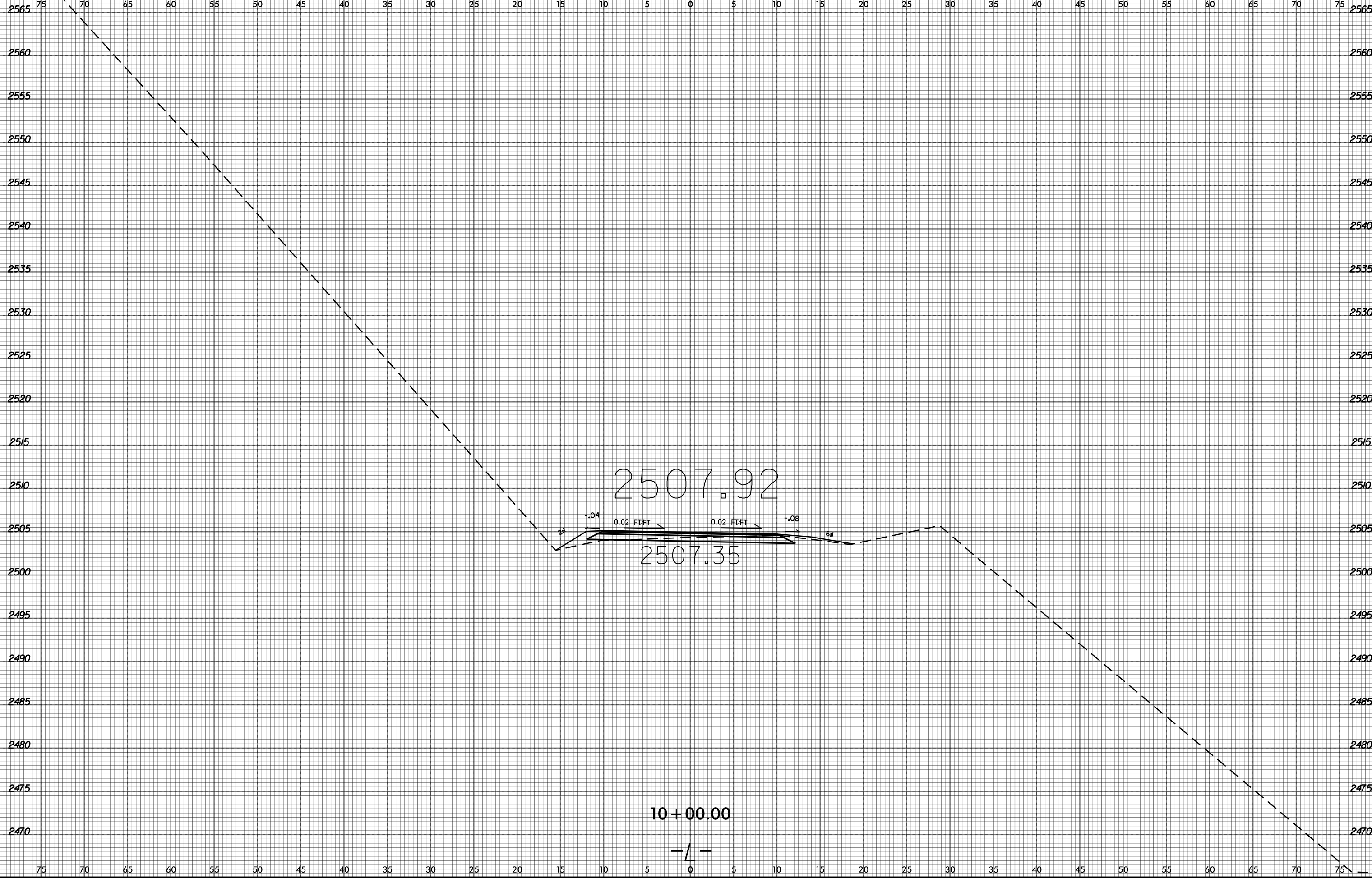


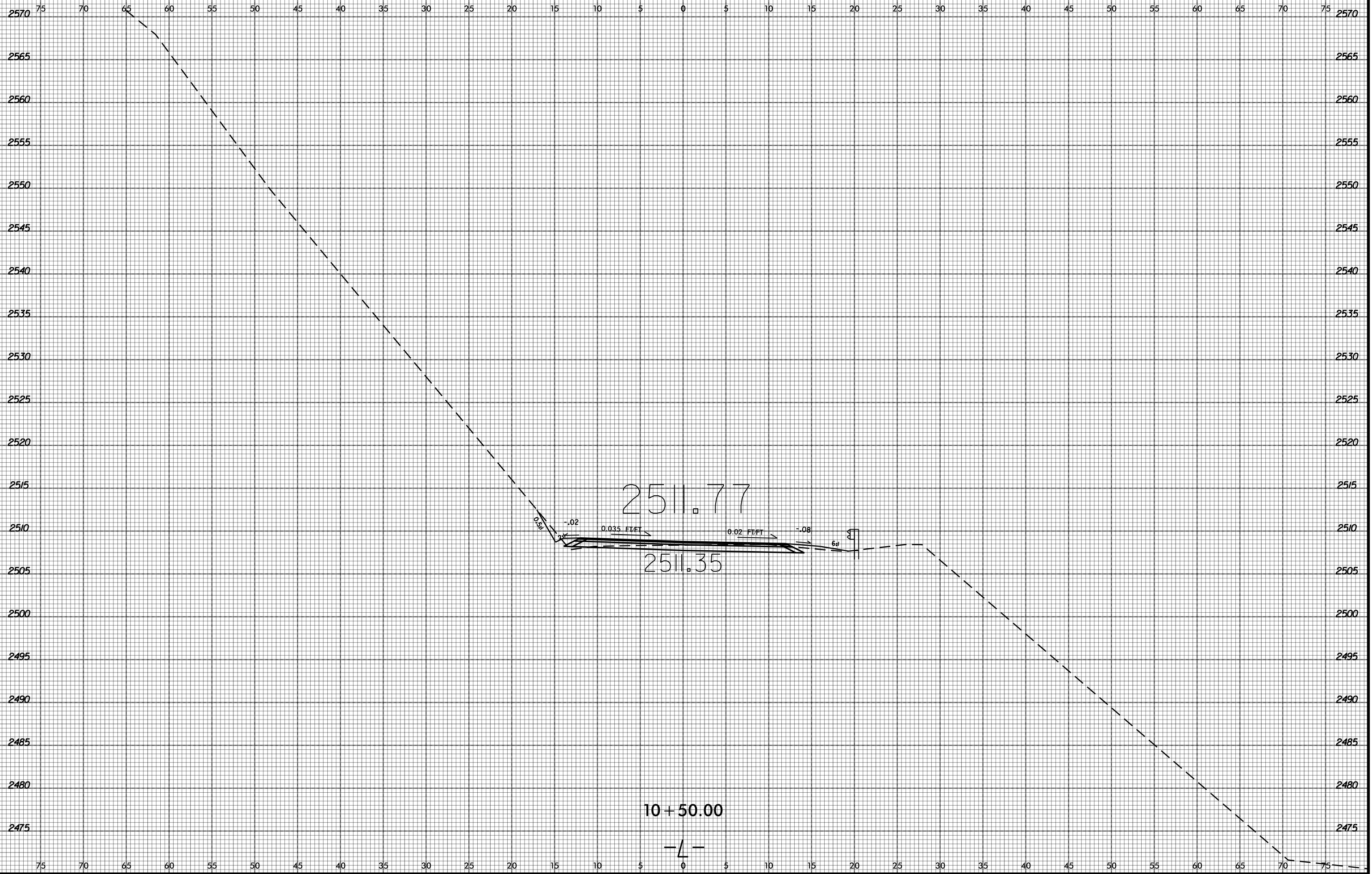
**This electronic collection of documents is provided
for the convenience of the user
and is Not a Certified Document –**

**The documents contained herein were originally issued
and sealed by the individuals whose names and license
numbers appear on each page, on the dates appearing
with their signature on that page.**

**This file or an individual page
shall not be considered a certified document.**

8/23/99
20-JUN-2016 14:11
C:\Users\jgc01\OneDrive\topcon alignment practice\3D\dgn\for structures2\dgn\asc\DW00378_Rdy_xpl.dgn
Desgn At 014\CH02\7\23

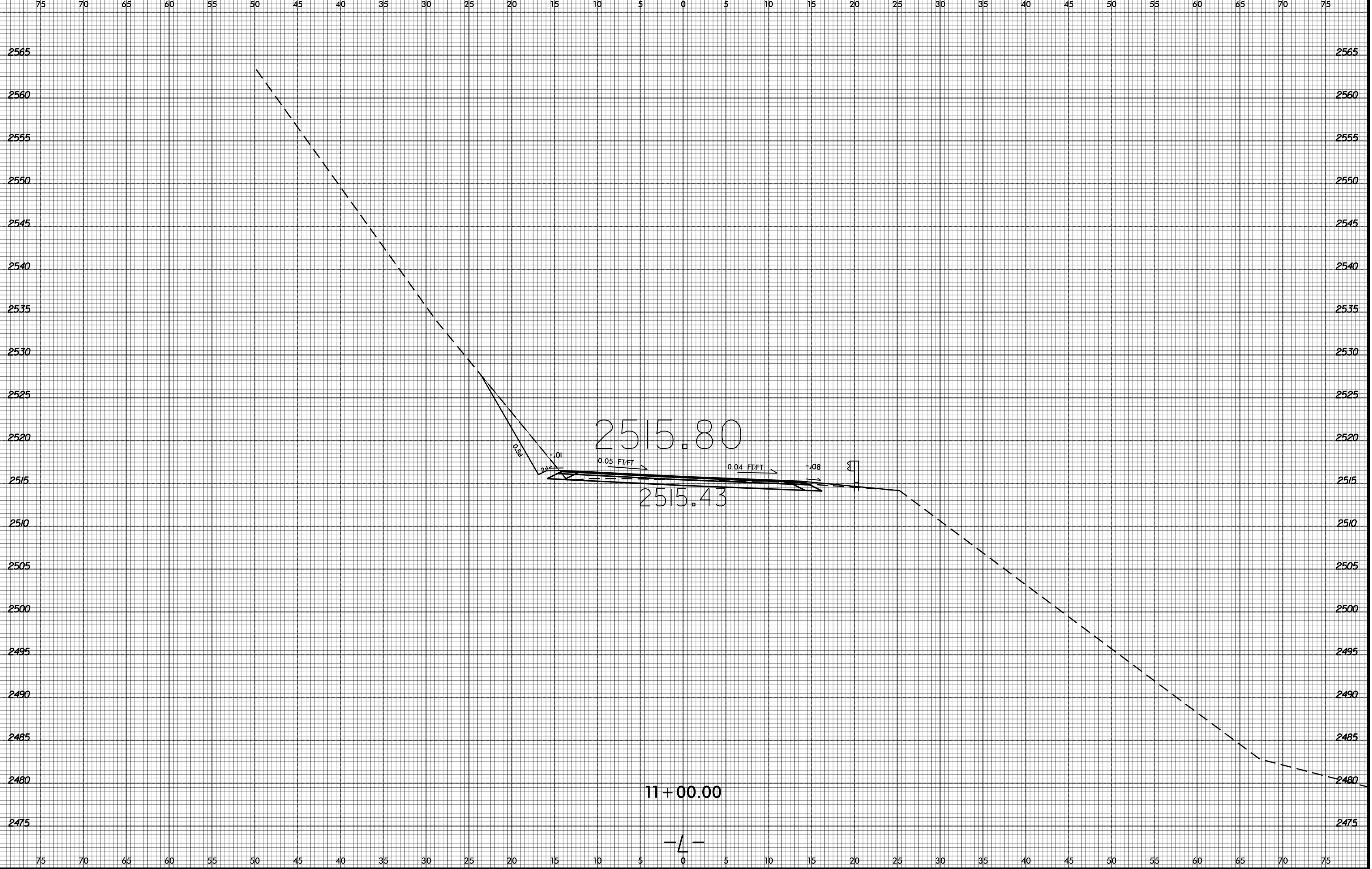


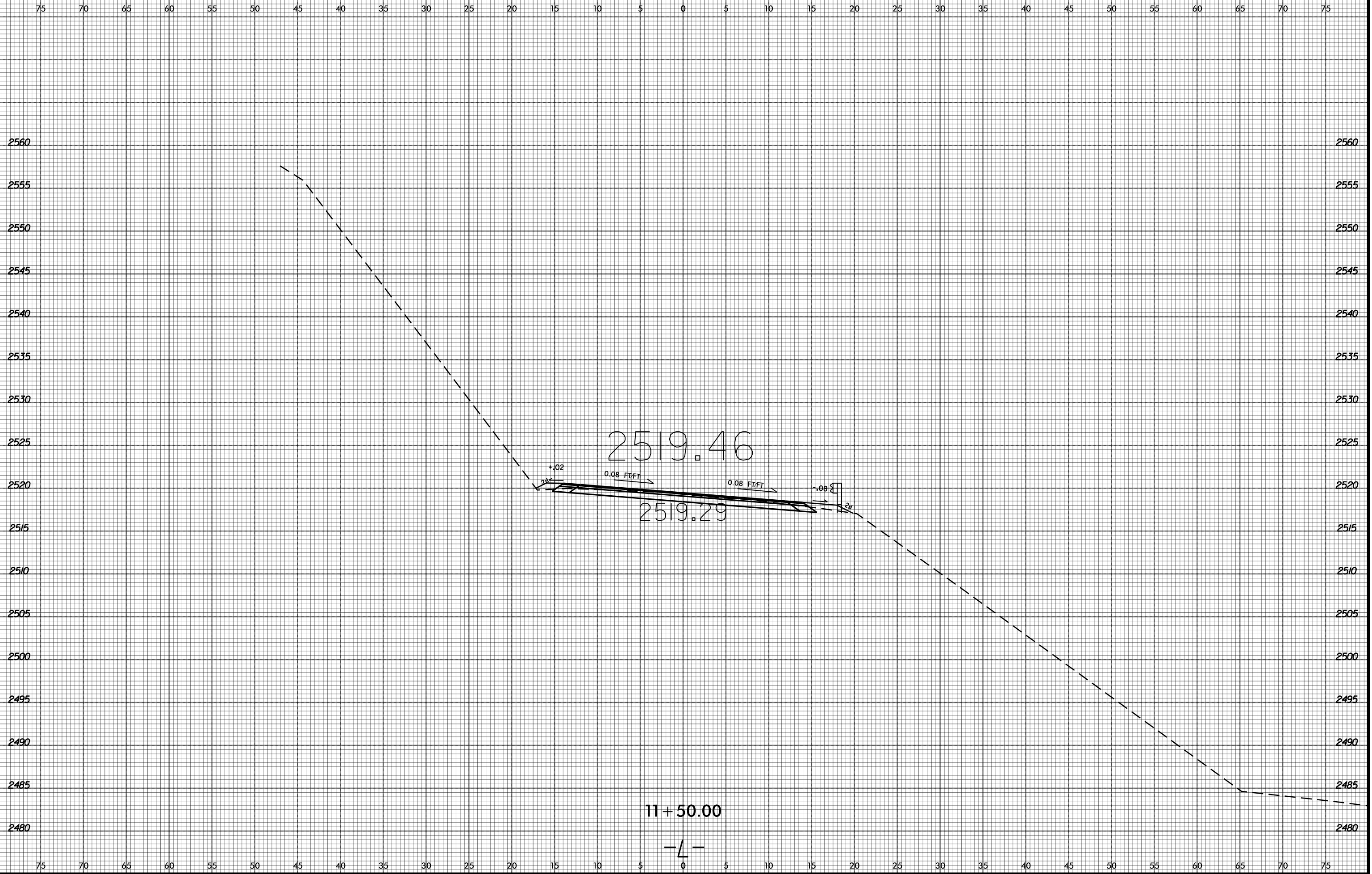


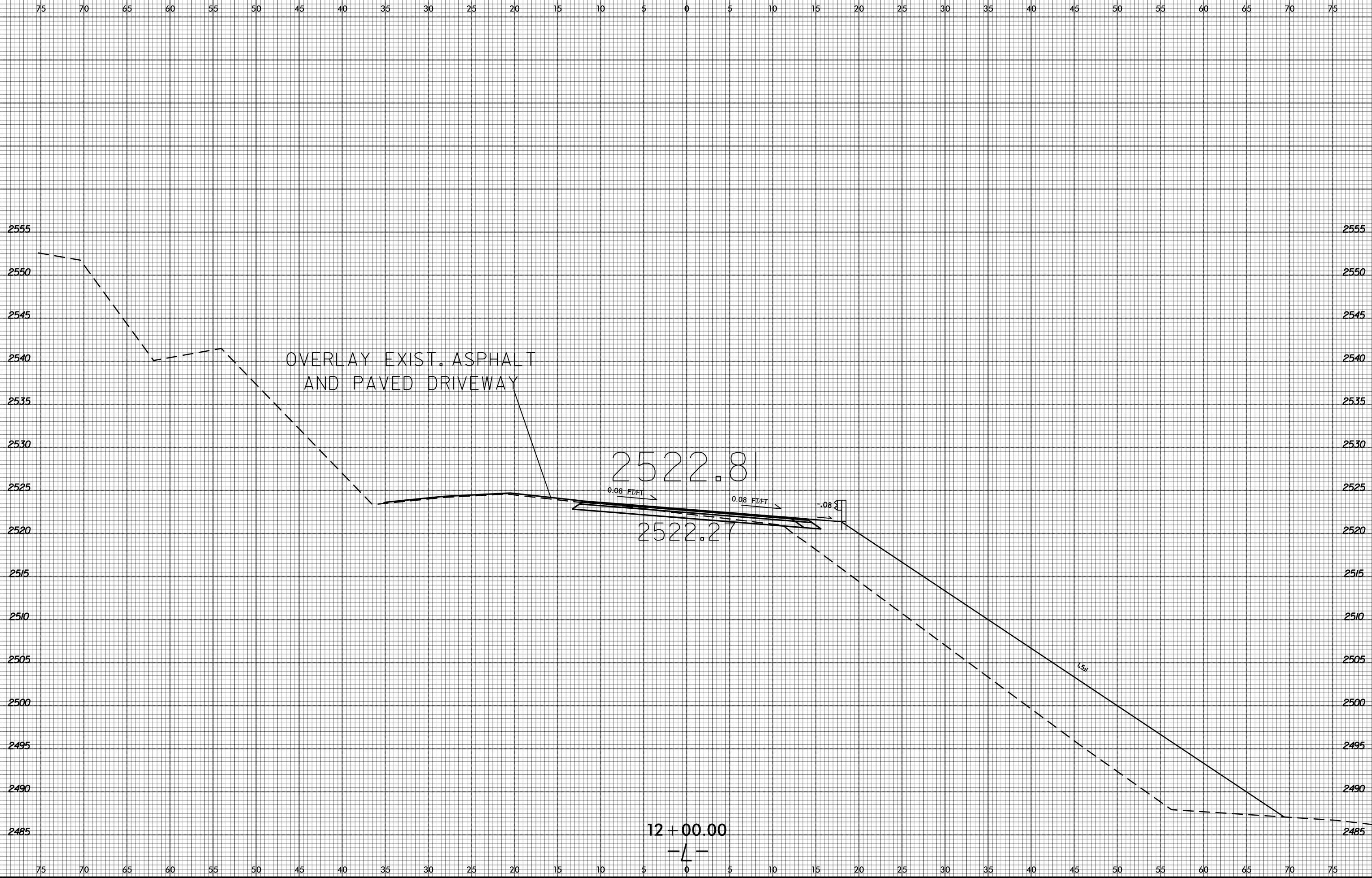
C:\Users\jrc014\OneDrive\topcon alignment practice\3D\dgn\for structures2\dgn\wsc\DW00378_Rdy_xpl.dgn

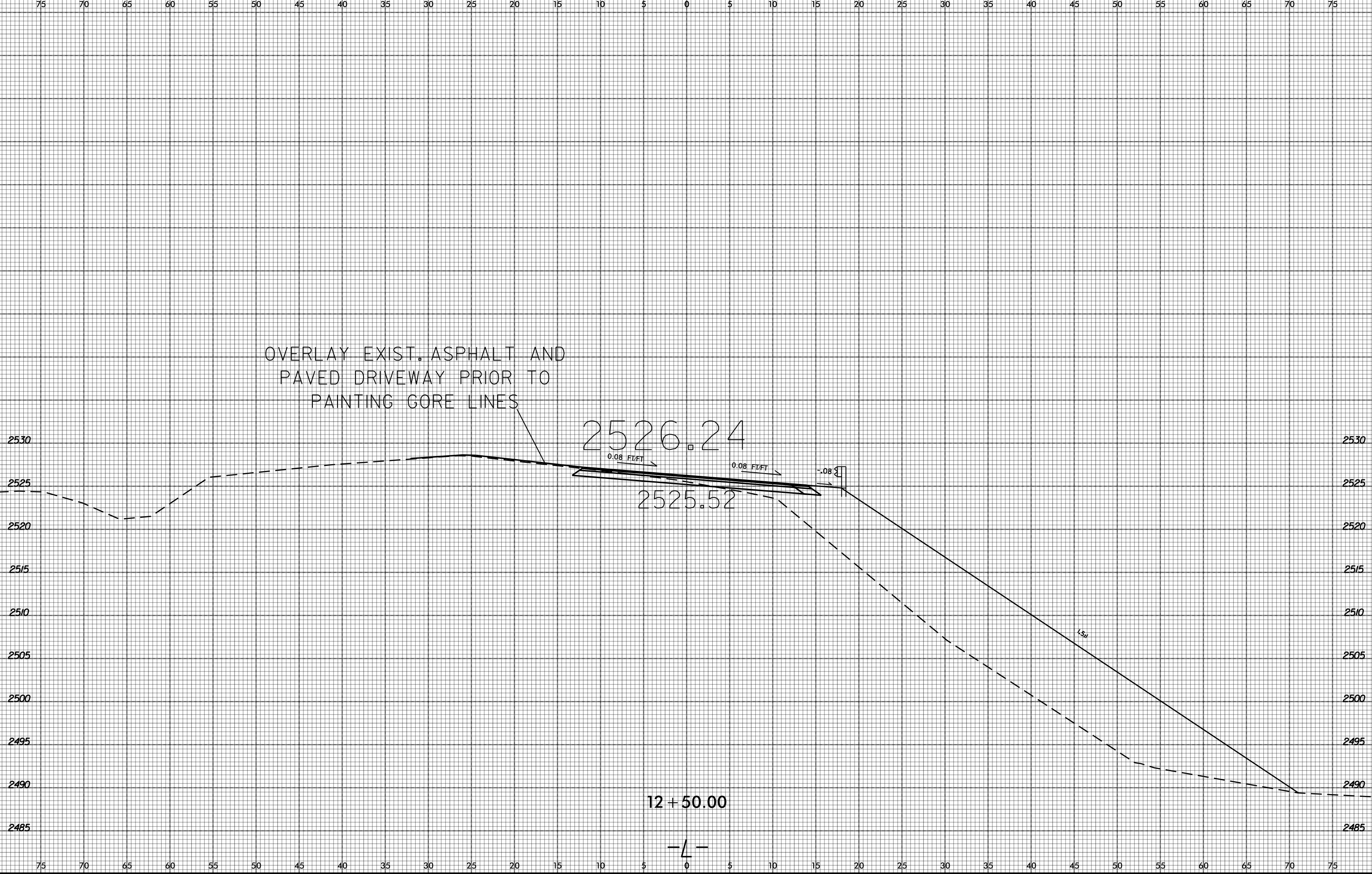
10 + 50.00

-4-

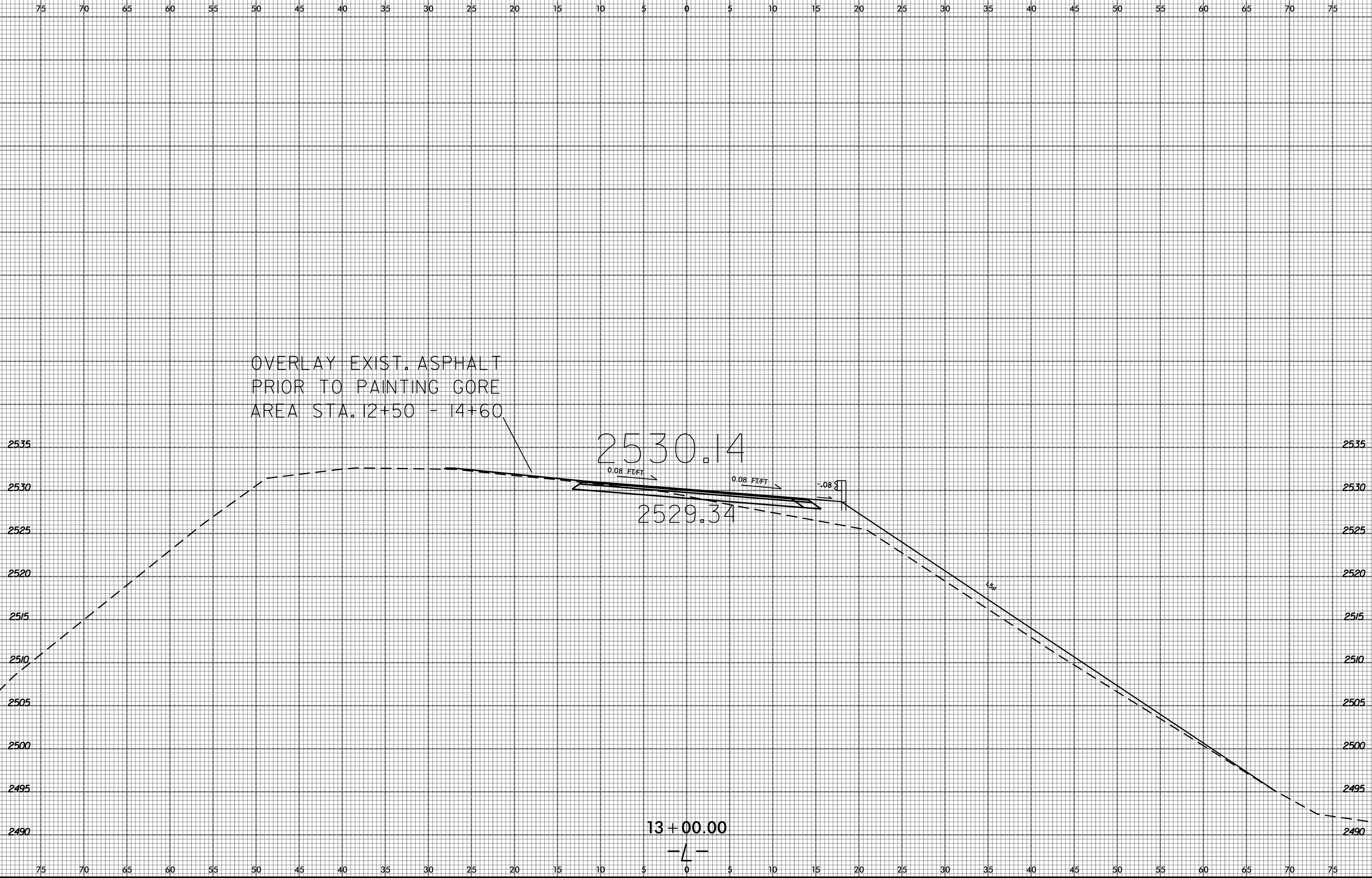








20-JUN-2016 14:17 D:\projects\topcon alignment practice\3D\dgn\for structures2\dgn\asc\DW00378_Rdy_xpl.dgn
 C:\Users\jrcor\Documents\topcon alignment practice\3D\dgn\for structures2\dgn\asc\DW00378_Rdy_xpl.dgn
 User: jrcor Date: 6/22/2016 Time: 14:17:12

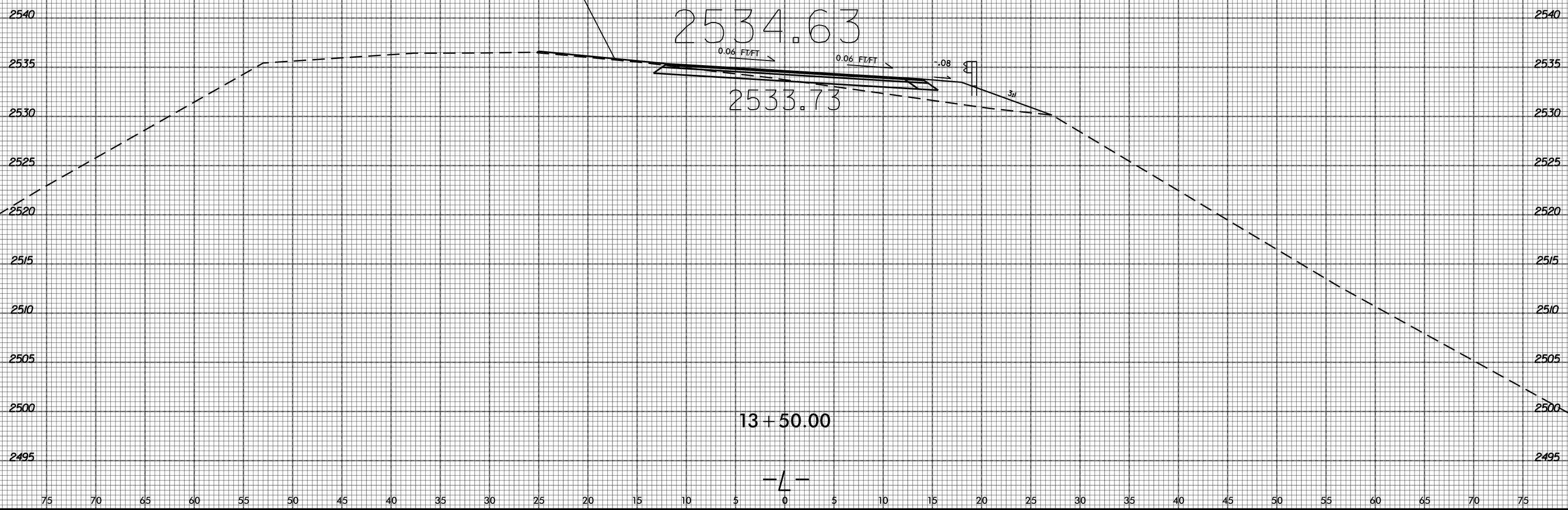


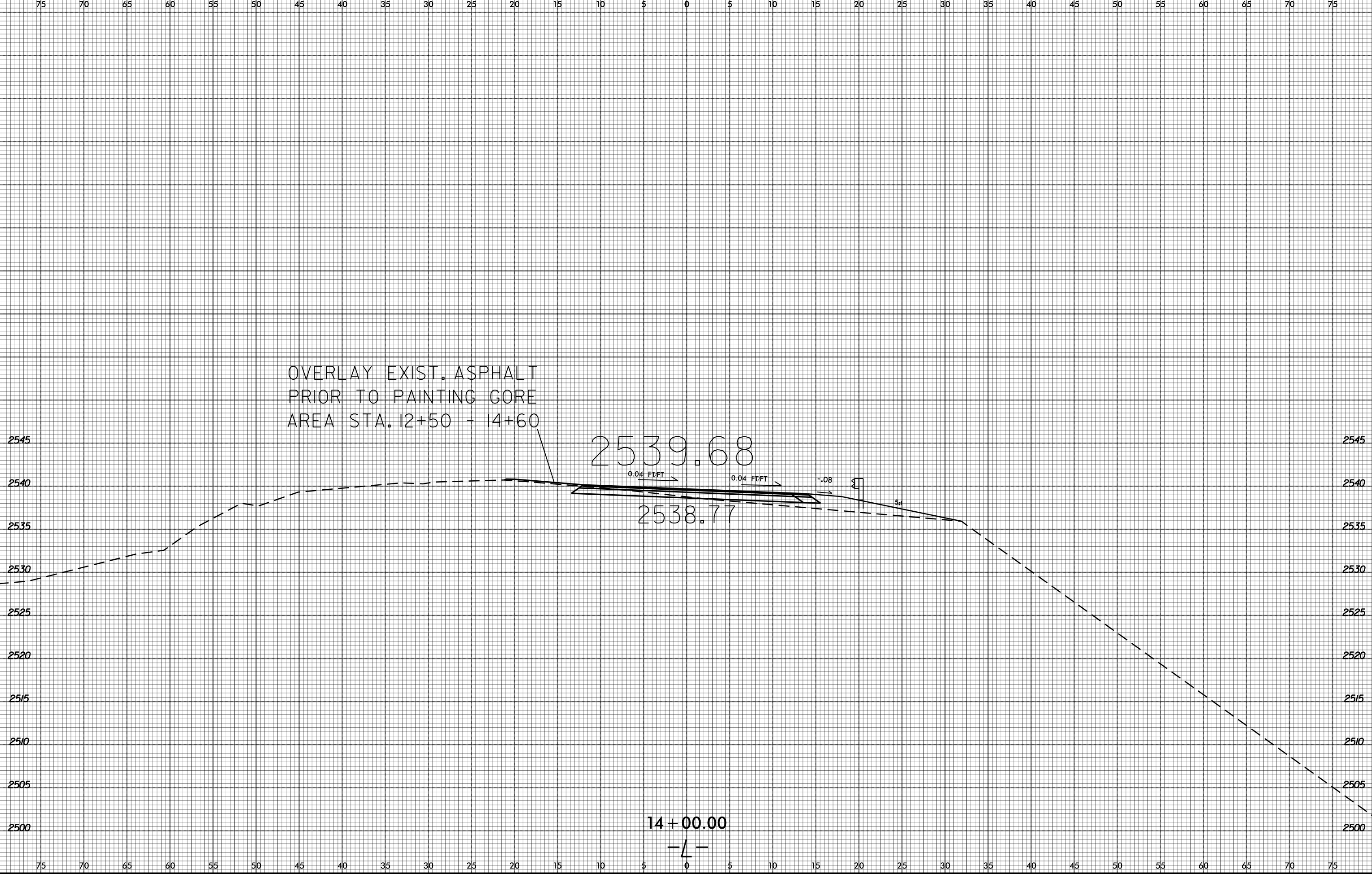
20-JUN-2016 14:18 D:\p3\199\topon alignment practice\3D\dgn\for structures2\dgn\sc\DN00378_Rdy_xpl.dgn
 C:\Users\jrc01\Documents\topon alignment practice\3D\dgn\for structures2\dgn\sc\DN00378_Rdy_xpl.dgn
 User: jrc01 Date: 6/23/2016 Time: 14:18:18

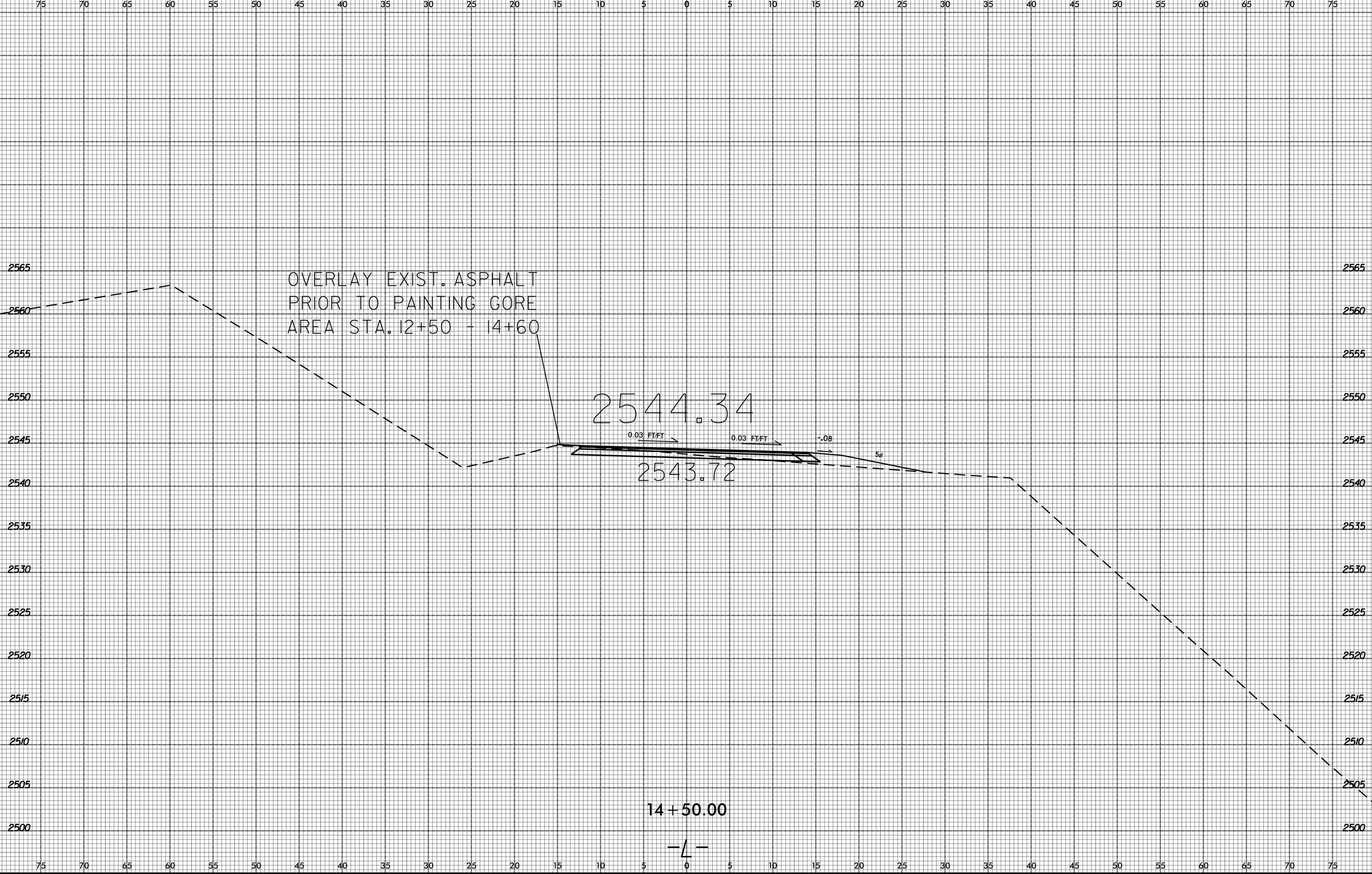
13+00.00
-4-

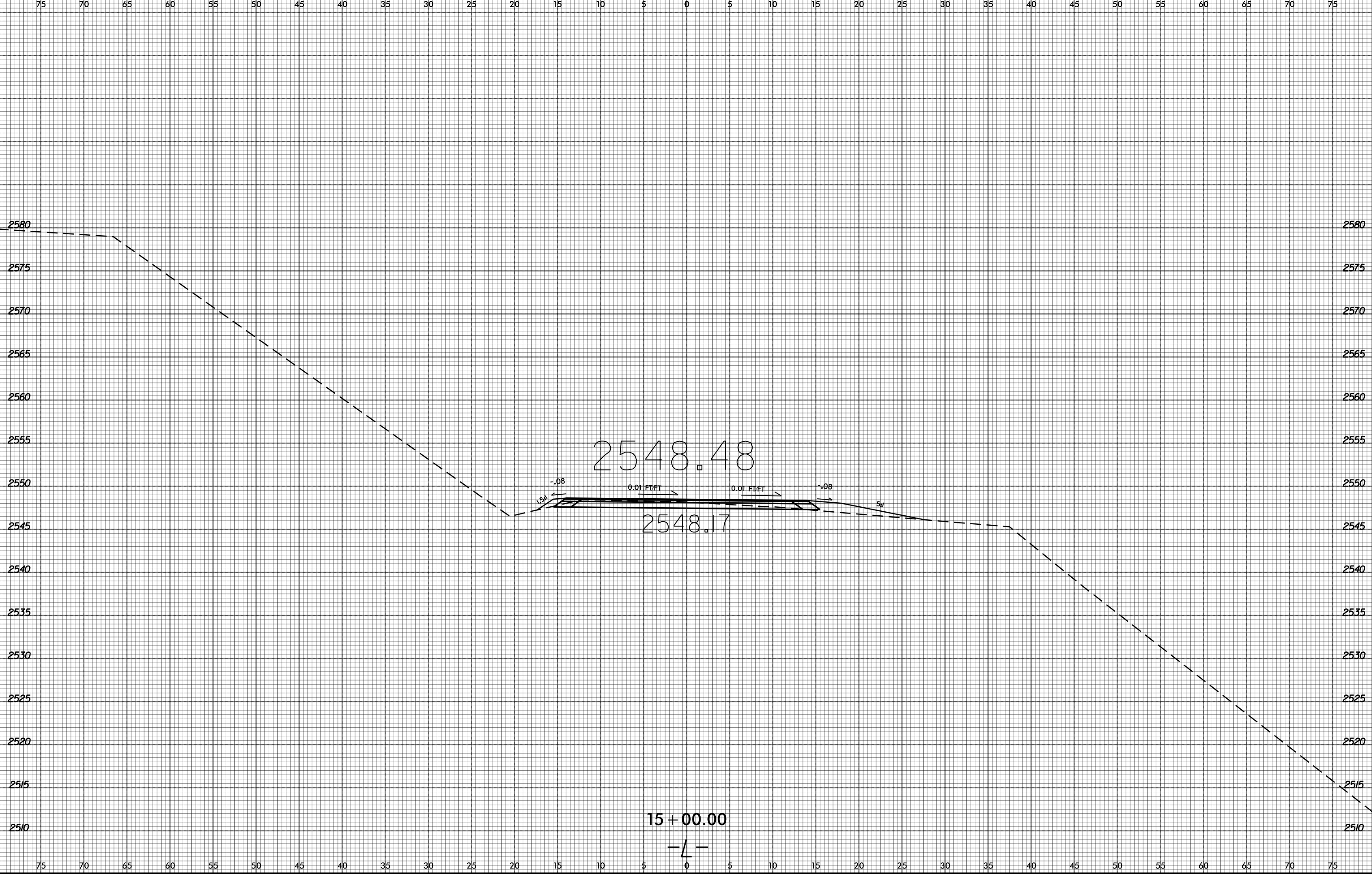
75 70 65 60 55 50 45 40 35 30 25 20 15 10 5 0 5 10 15 20 25 30 35 40 45 50 55 60 65 70 75

OVERLAY EXIST. ASPHALT
PRIOR TO PAINTING GORE
AREA STA. 12+50 - 14+60

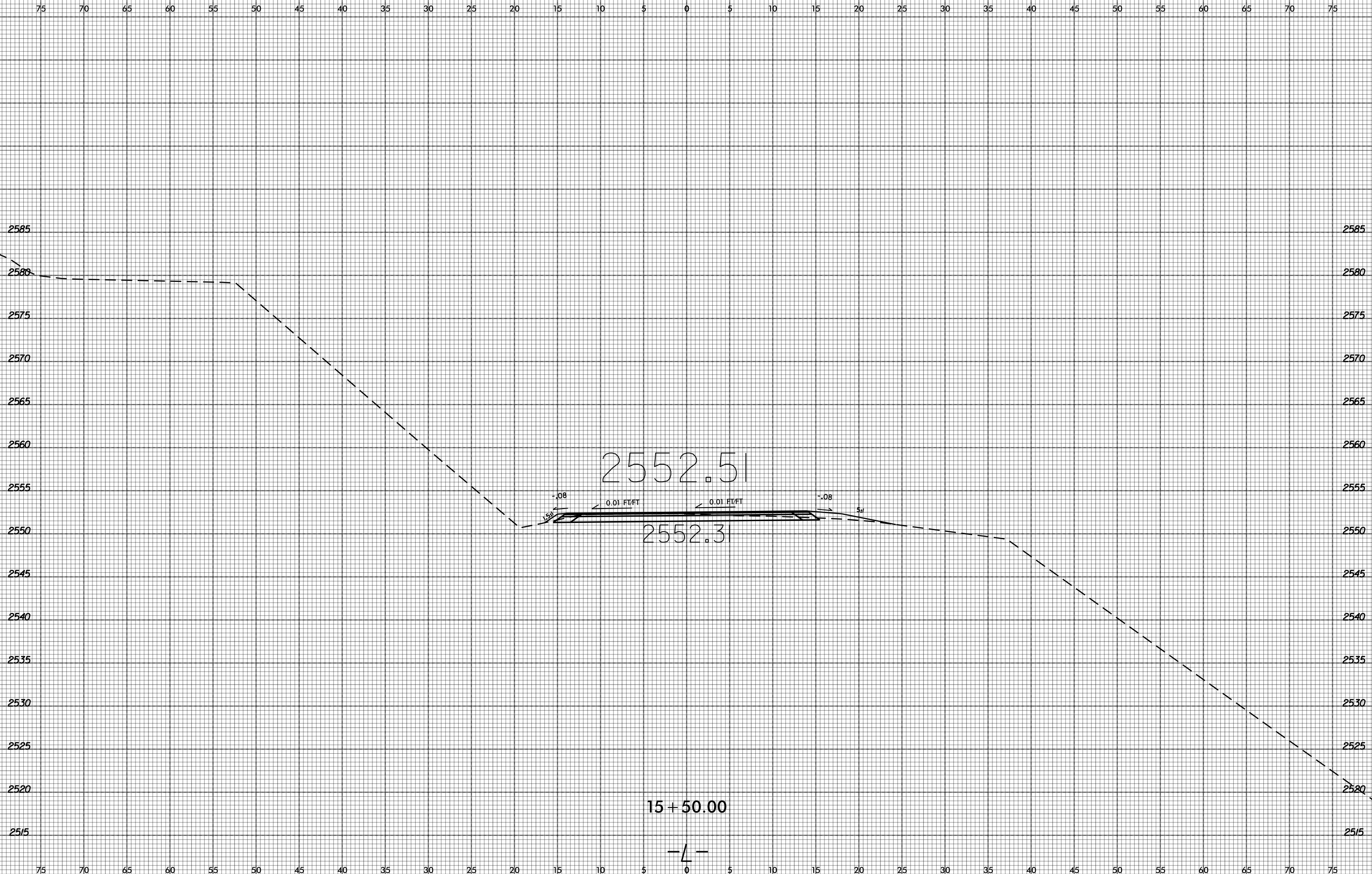




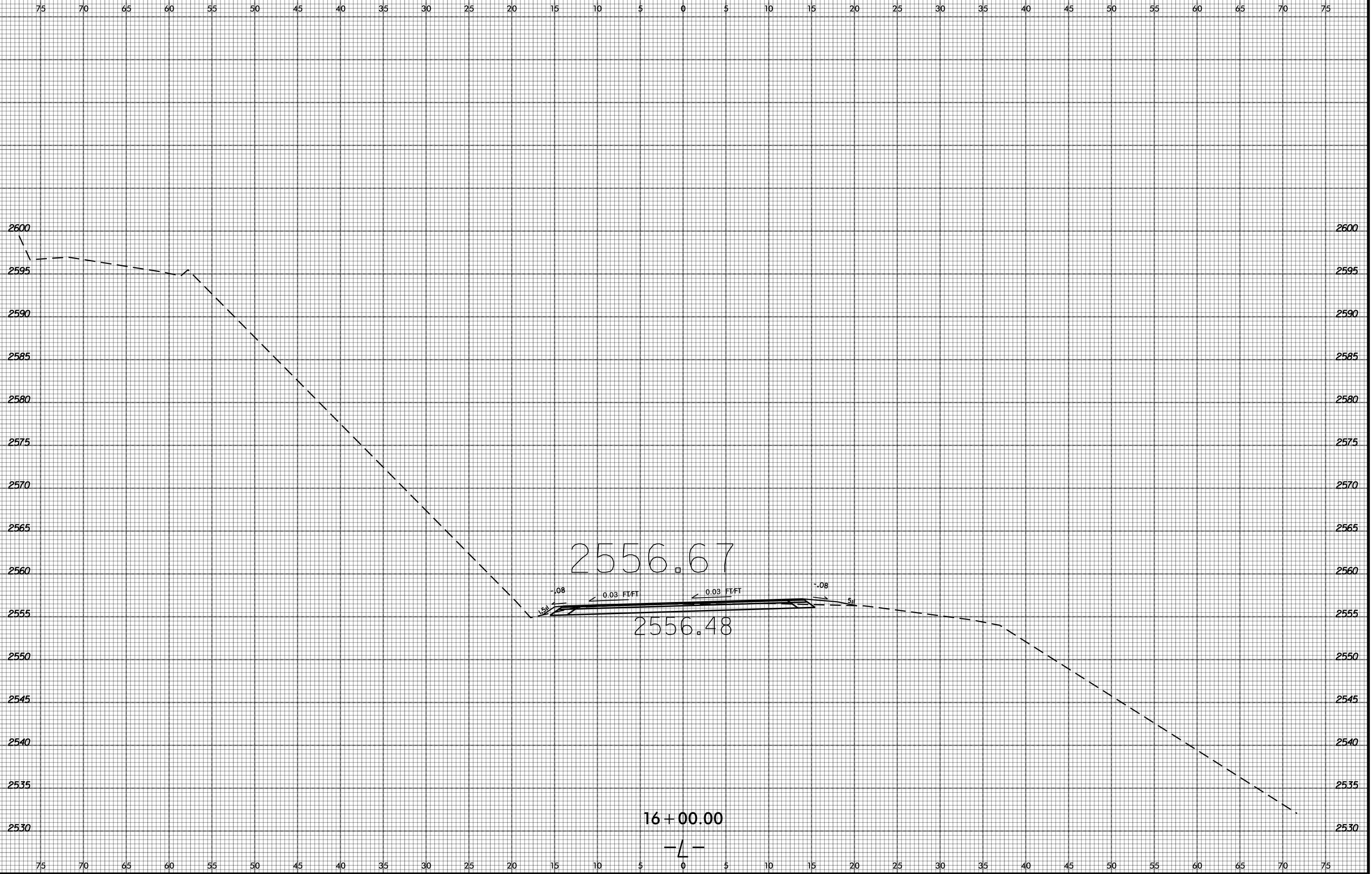


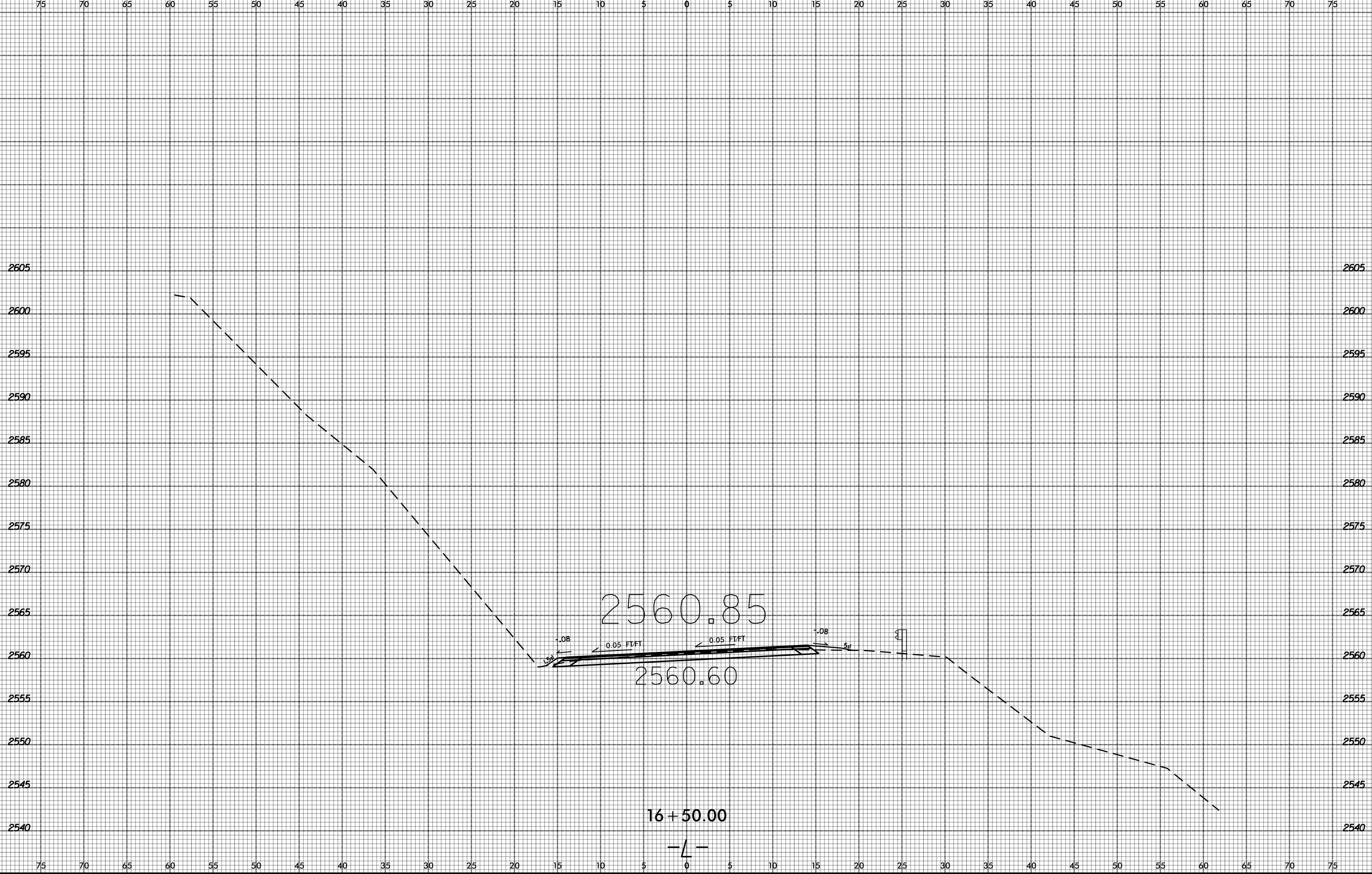


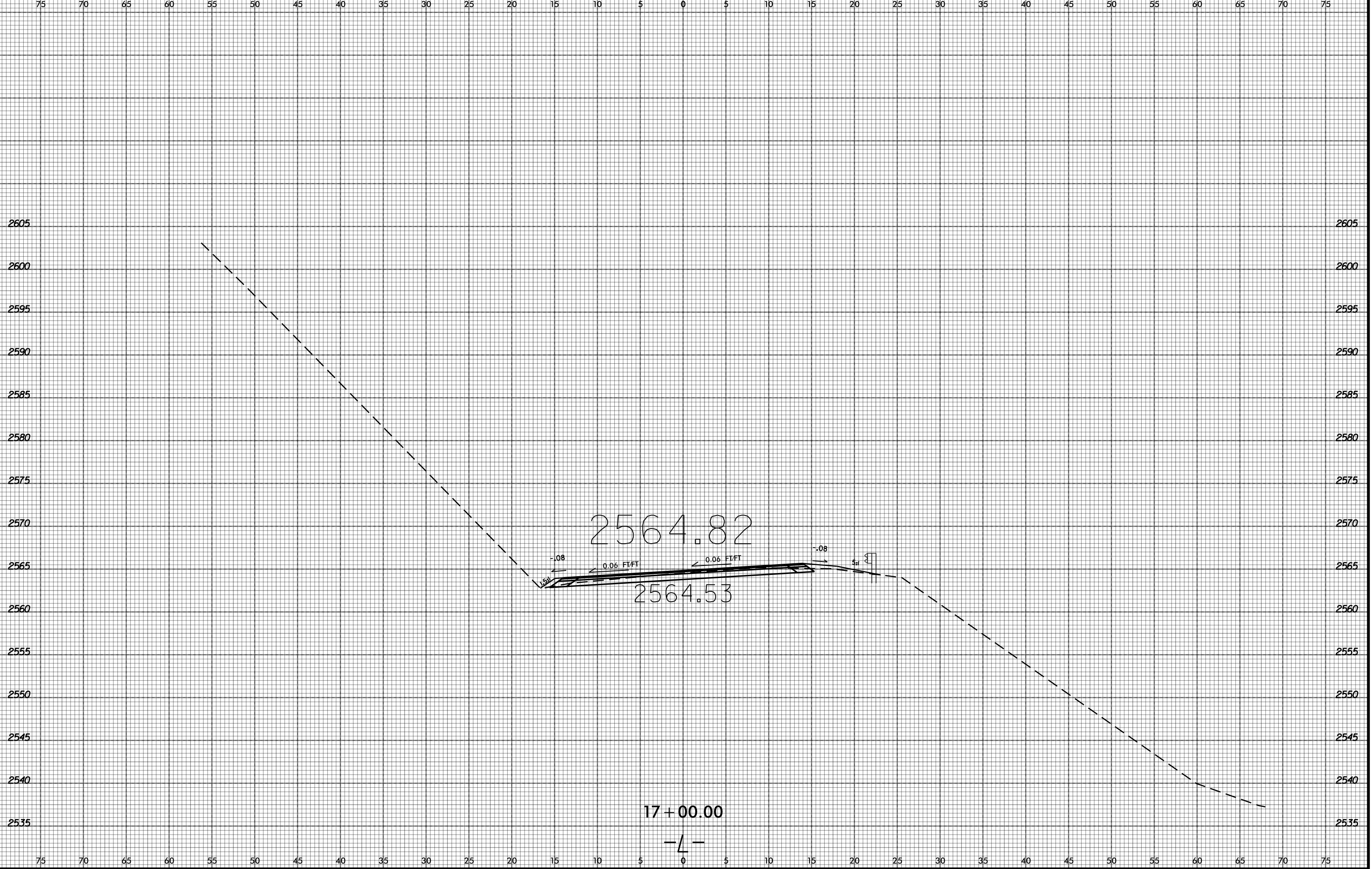
20-JUN-2016 14:21:00 C:\Users\jgc01\OneDrive\topcon alignment practice\3D\dgn\for structures2\dgn\wsc\DW00378_Rdy_xpl.dgn
 User: jgc01 Date: 6/23/2016 Time: 14:21:00



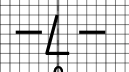
20-JUN-2016 14:22
 C:\Users\jrc01\OneDrive\topcon alignment practice\3D\dgn\for structures2\dgn\wsc\DN00378_Rdy_xpl.dgn
 User: jrc01 Date: 6/23/2016 Time: 14:22:23

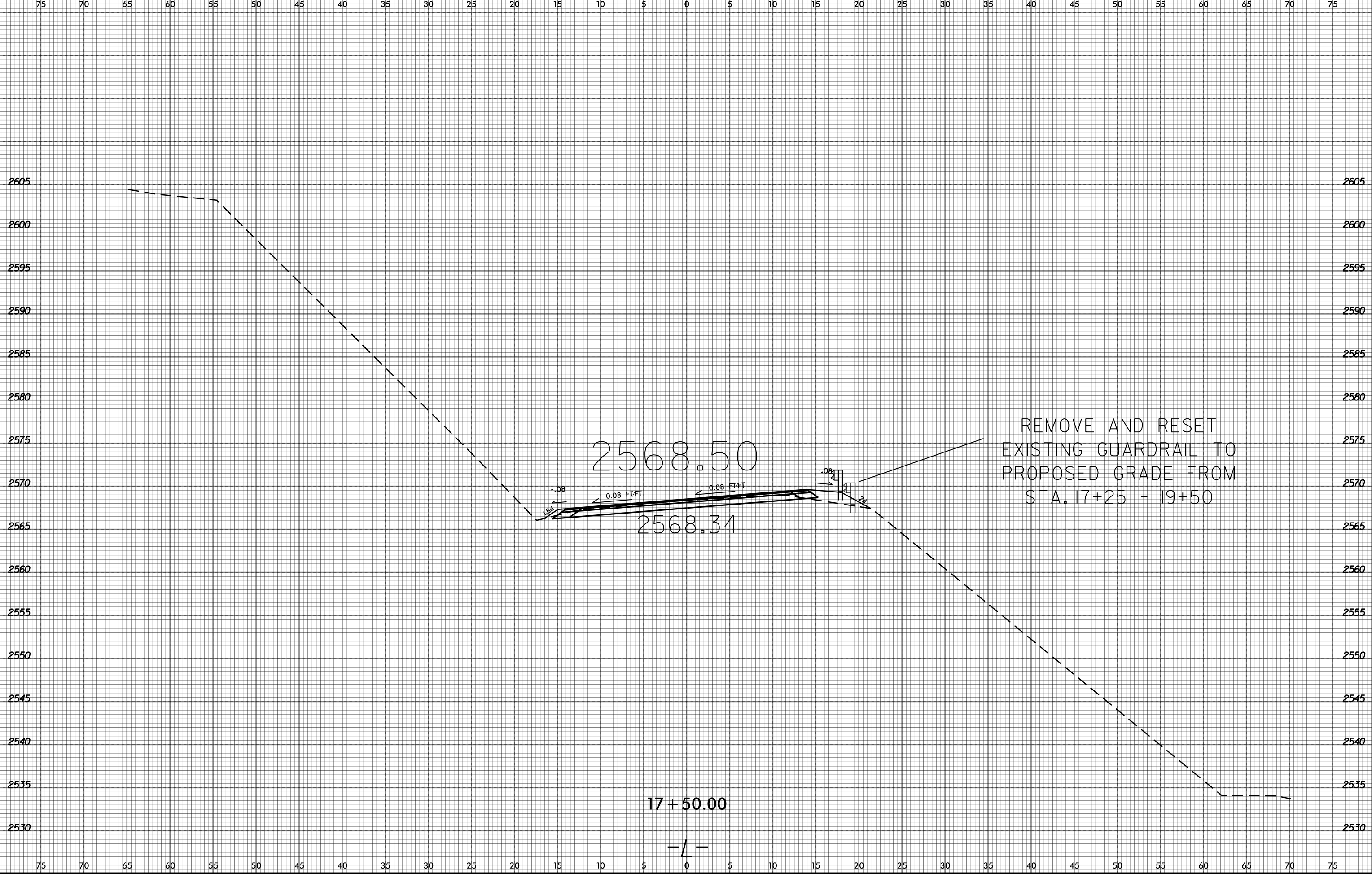




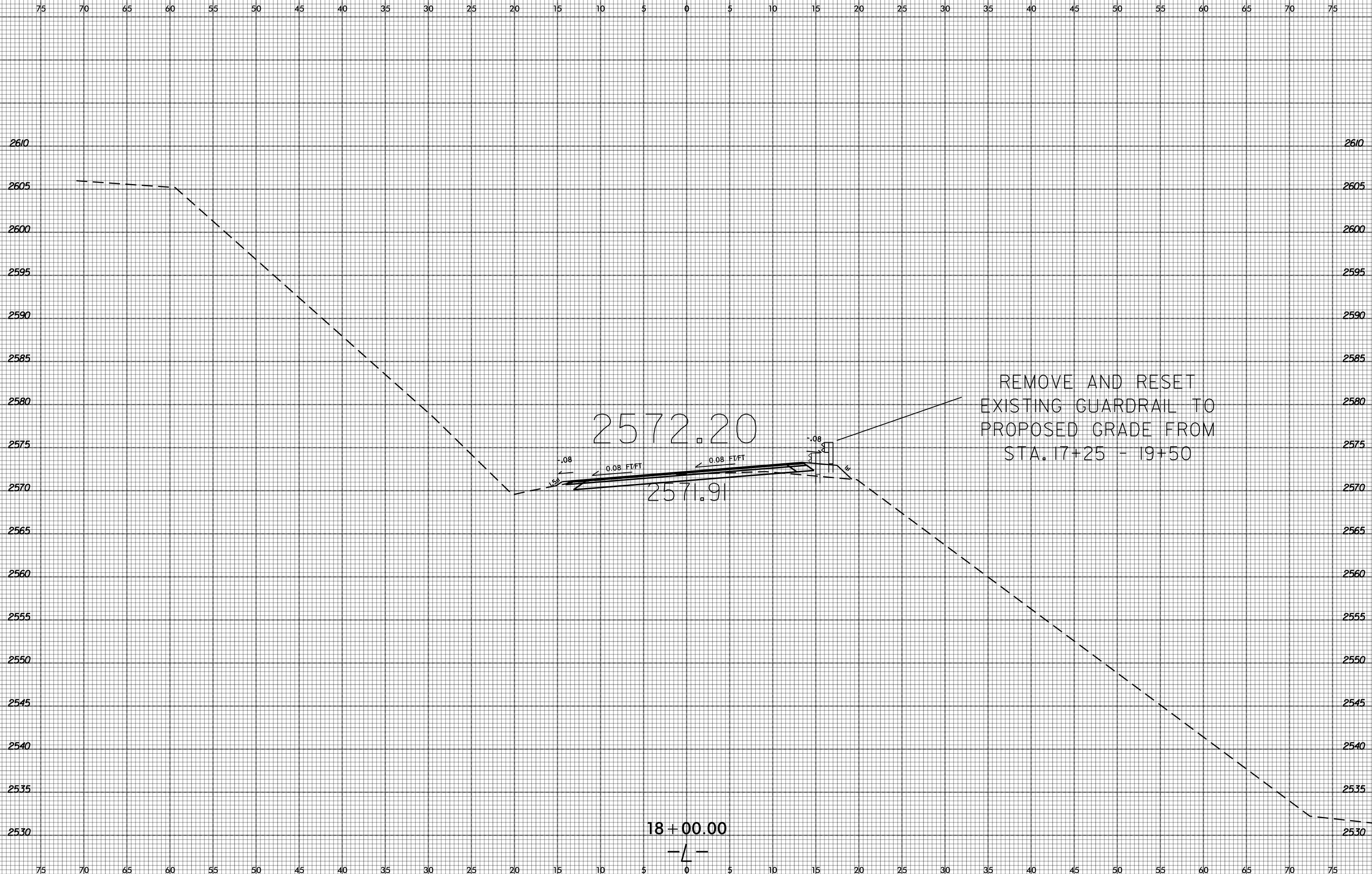


17+00.00





20-JUN-2016 14:32
 C:\Users\jrc01\OneDrive\topcon alignment practice\3D\dgn\for structures2\dgn\wsc\DW00378_Rdy_xpl.dgn
 User: jrc01 Date: 6/23/2016 Time: 14:32



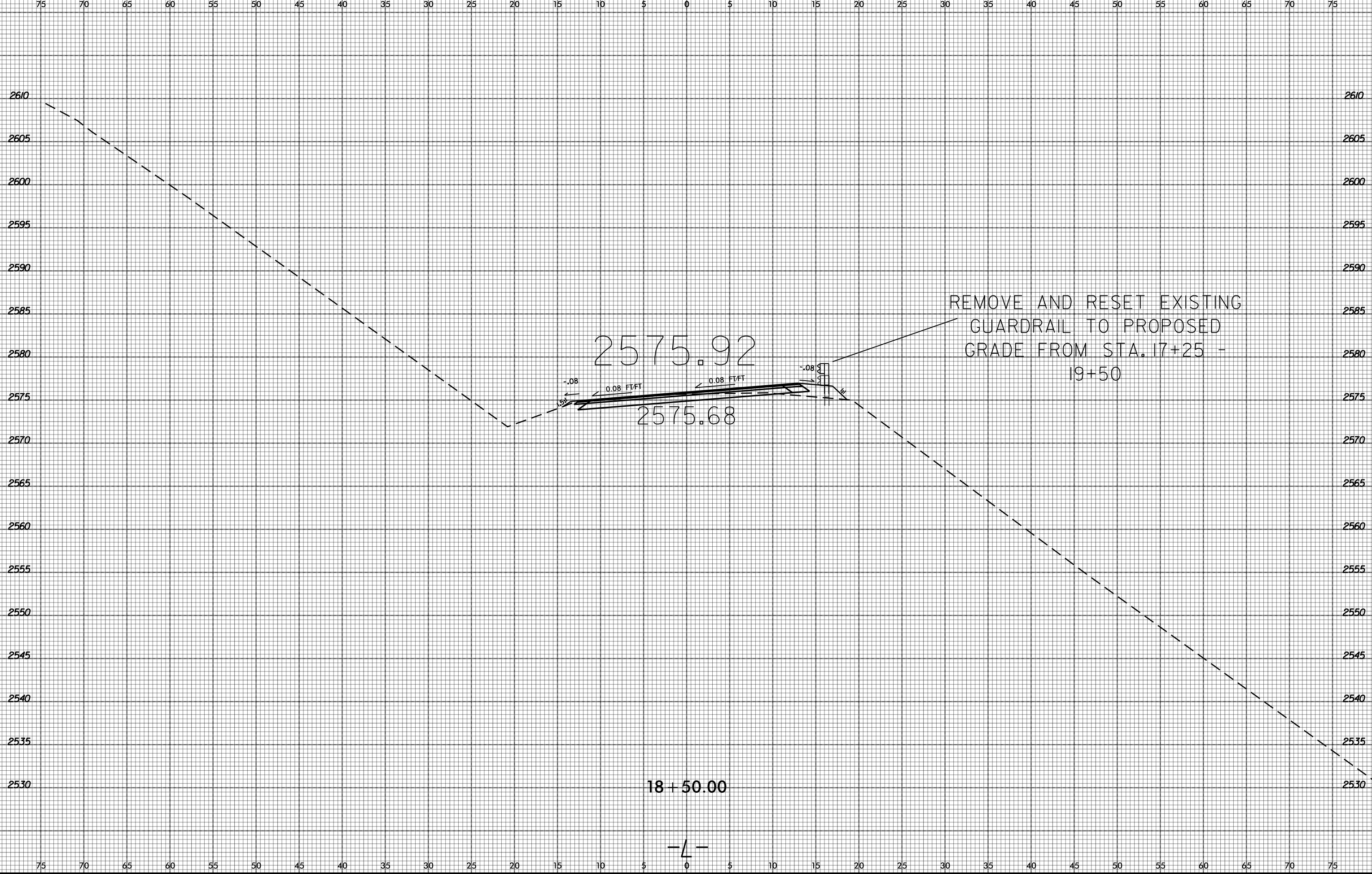
REMOVE AND RESET
EXISTING GUARDRAIL TO
PROPOSED GRADE FROM
STA. 17+25 - 19+50

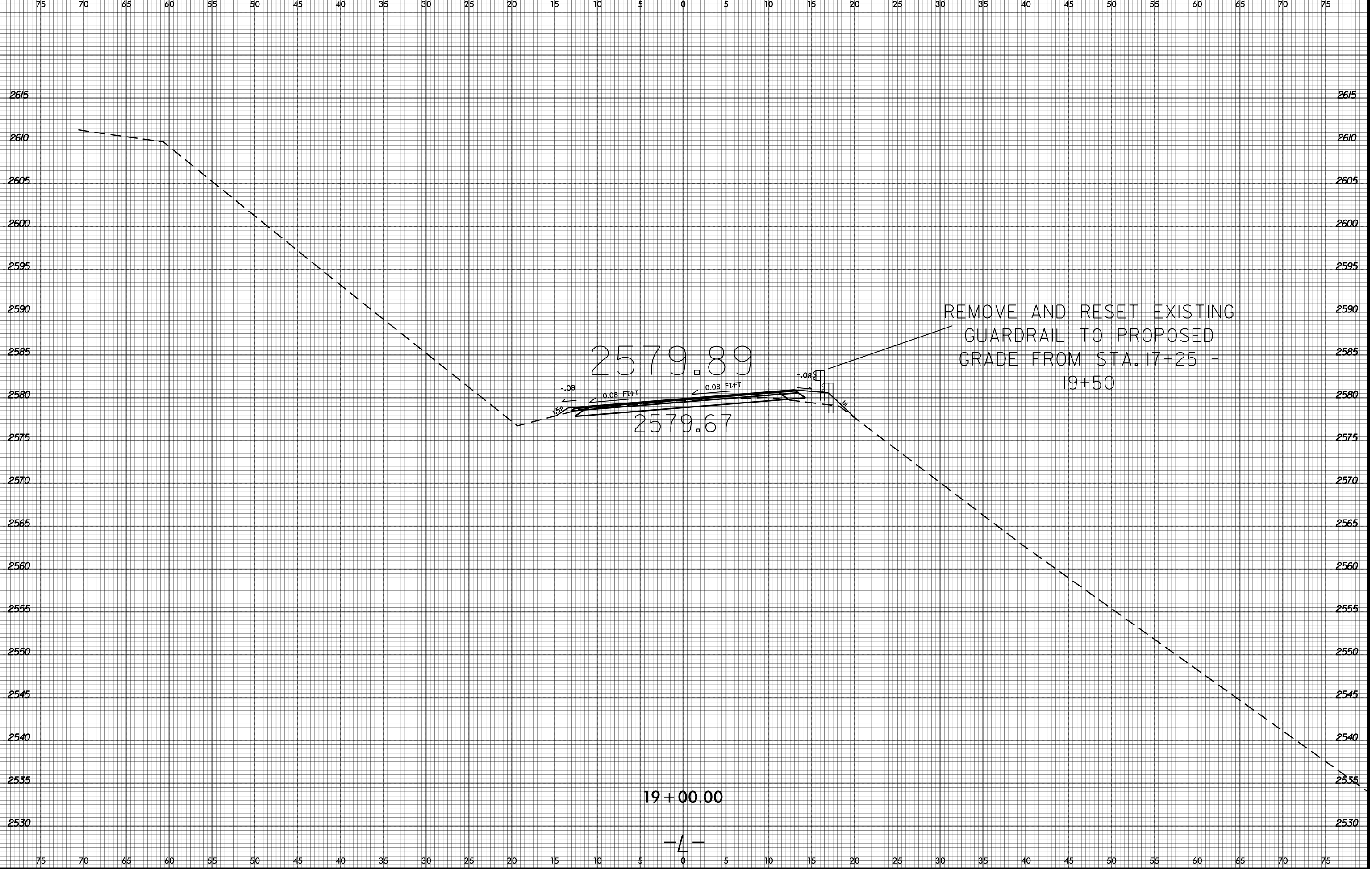
2572.20

2571.91

18+00.00

-4-





20-JUN-2016 14:34
 C:\Users\jrc01\OneDrive\topcon alignment practice\3D\dgn\for structures2\dgn\wsc\DN00378_Rdy_xpl.dgn
 User: jrc01 Date: 6/23/2016 Time: 14:34

19+00.00

-4-

REMOVE AND RESET EXISTING
 GUARDRAIL TO PROPOSED
 GRADE FROM STA. 17+25 -
 19+50

2579.89

2579.67

-0.08

0.08 FT/FT

0.08 FT/FT

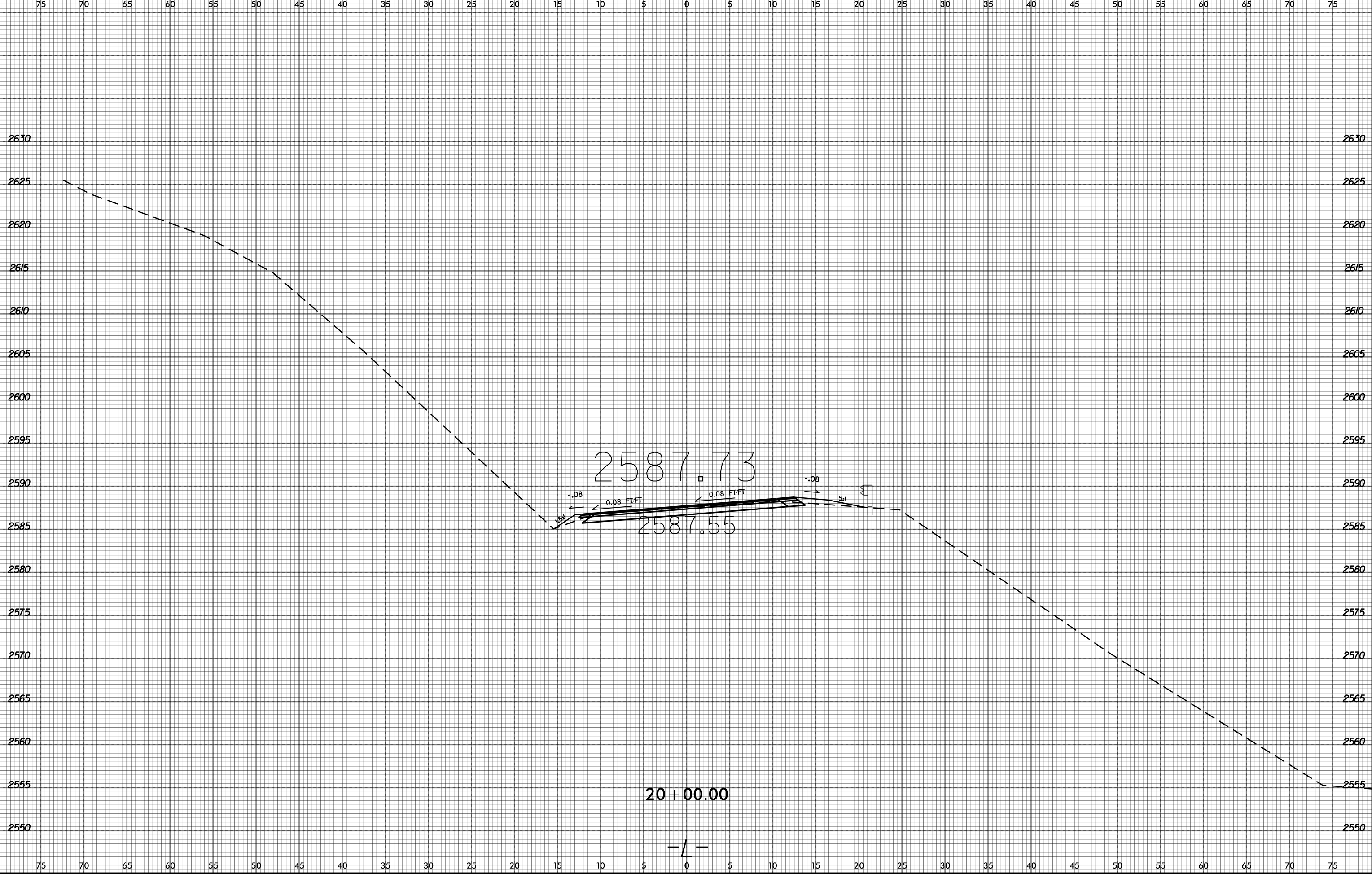
-0.08



20-JUN-2016 14:36 C:\Users\jrc01\OneDrive\topcon alignment practice\3D\dgn\for structures2\dgn\asc\DN00378_Rdy_xpl.dgn

19 + 50.00

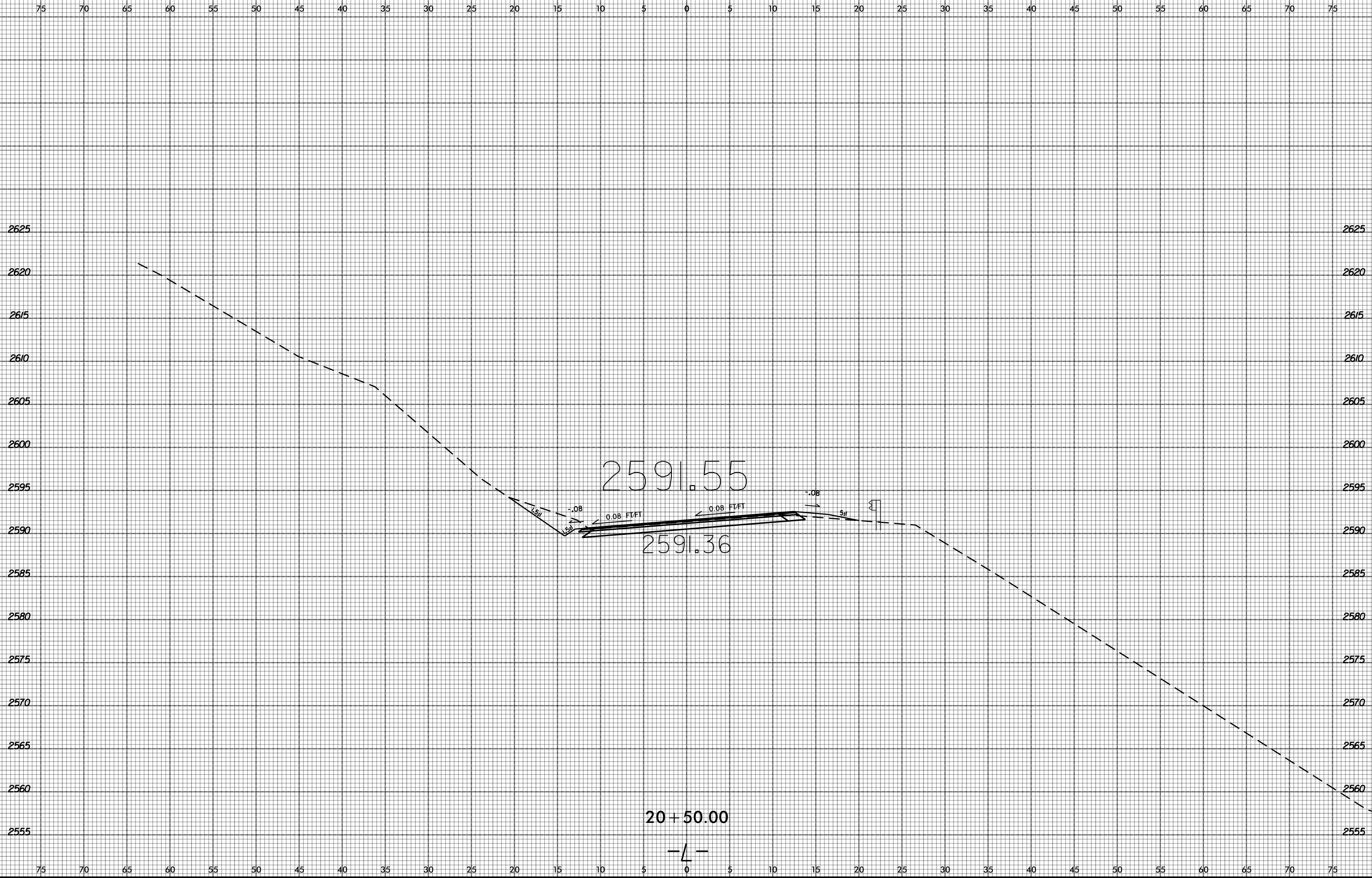
-4-

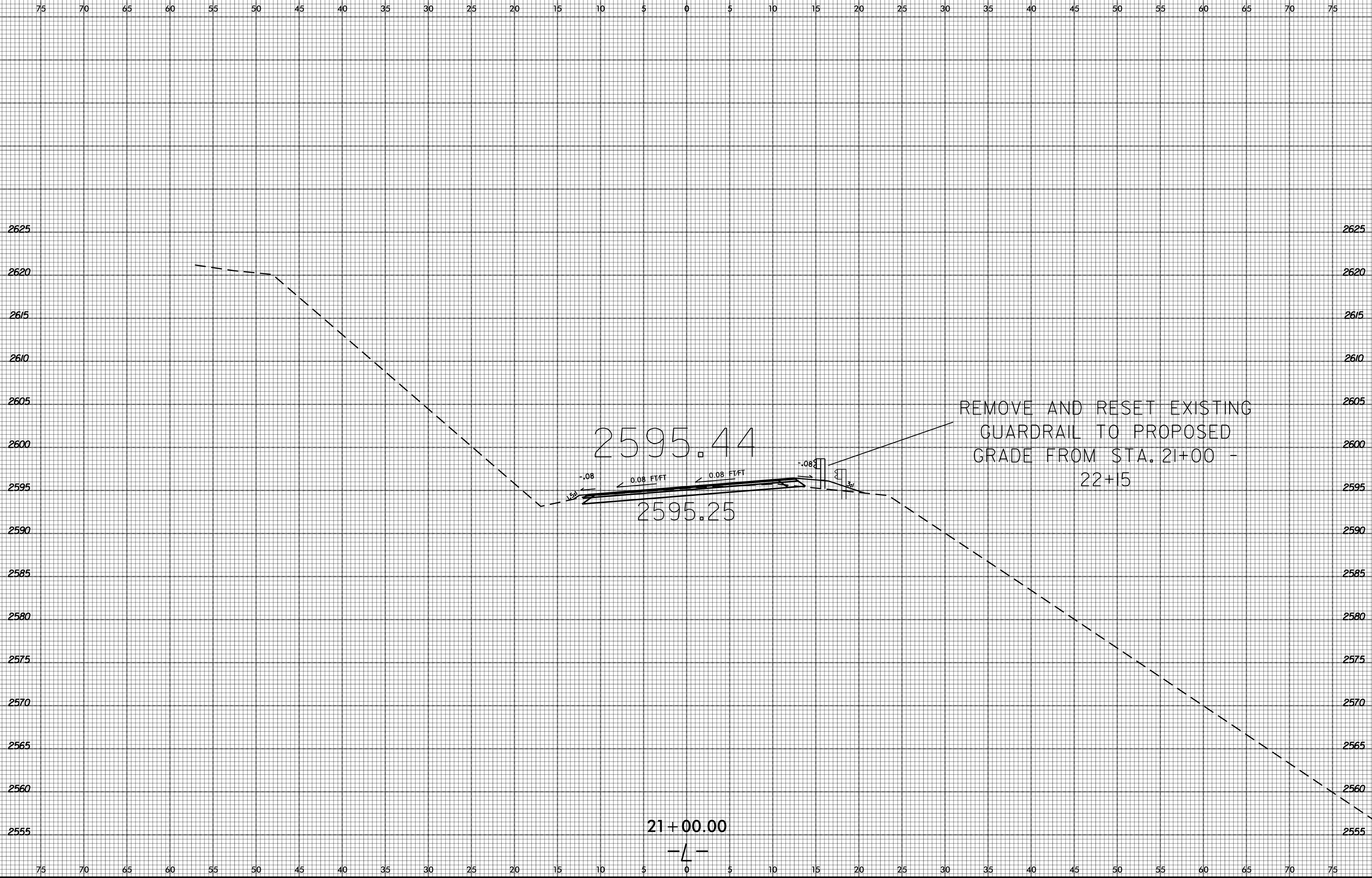


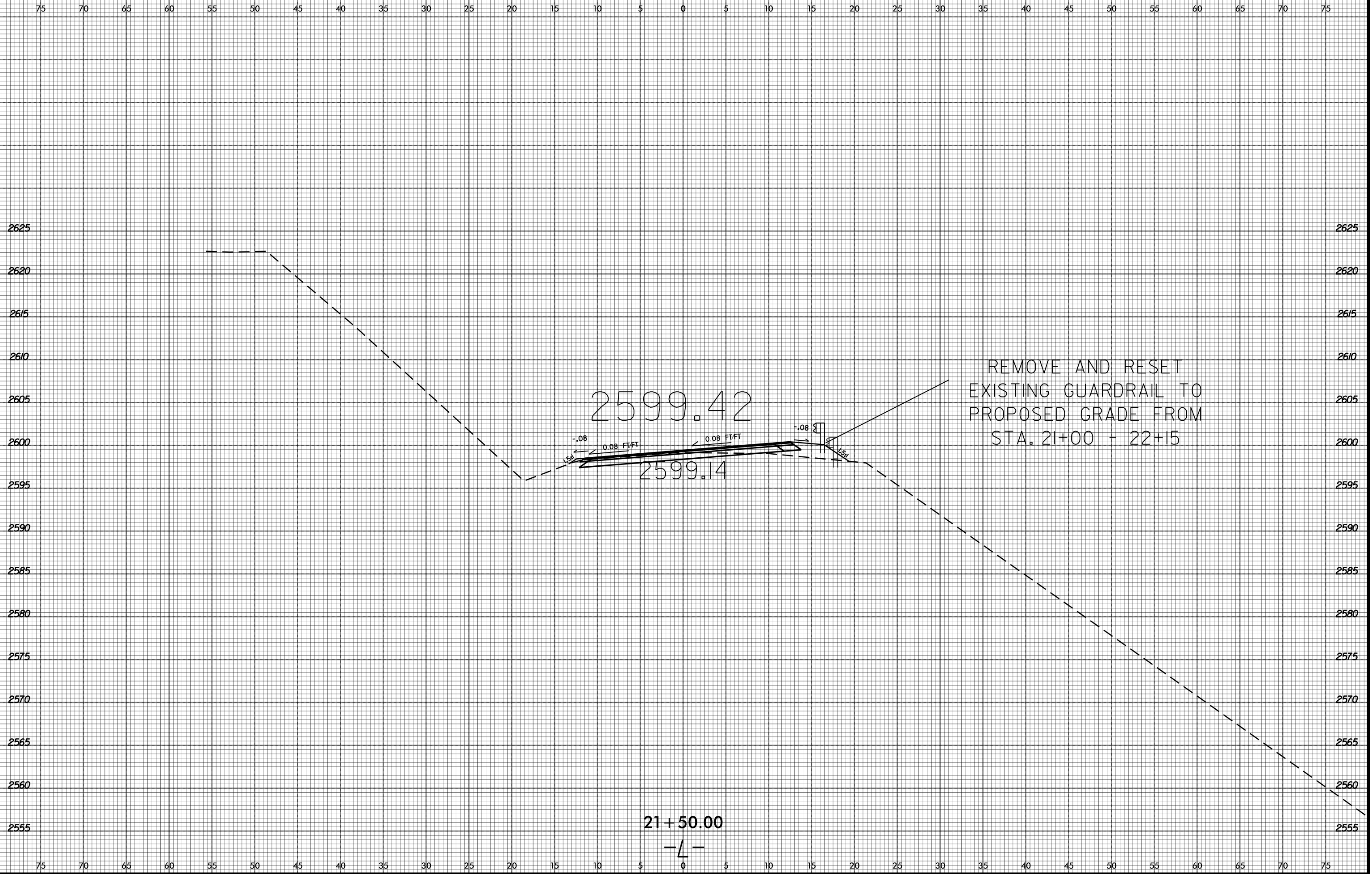
C:\Users\jrc01\OneDrive\topcon alignment practice\3D\dgn\for structures2\dgn\jsc\DN00378_Rdy_xpl.dgn

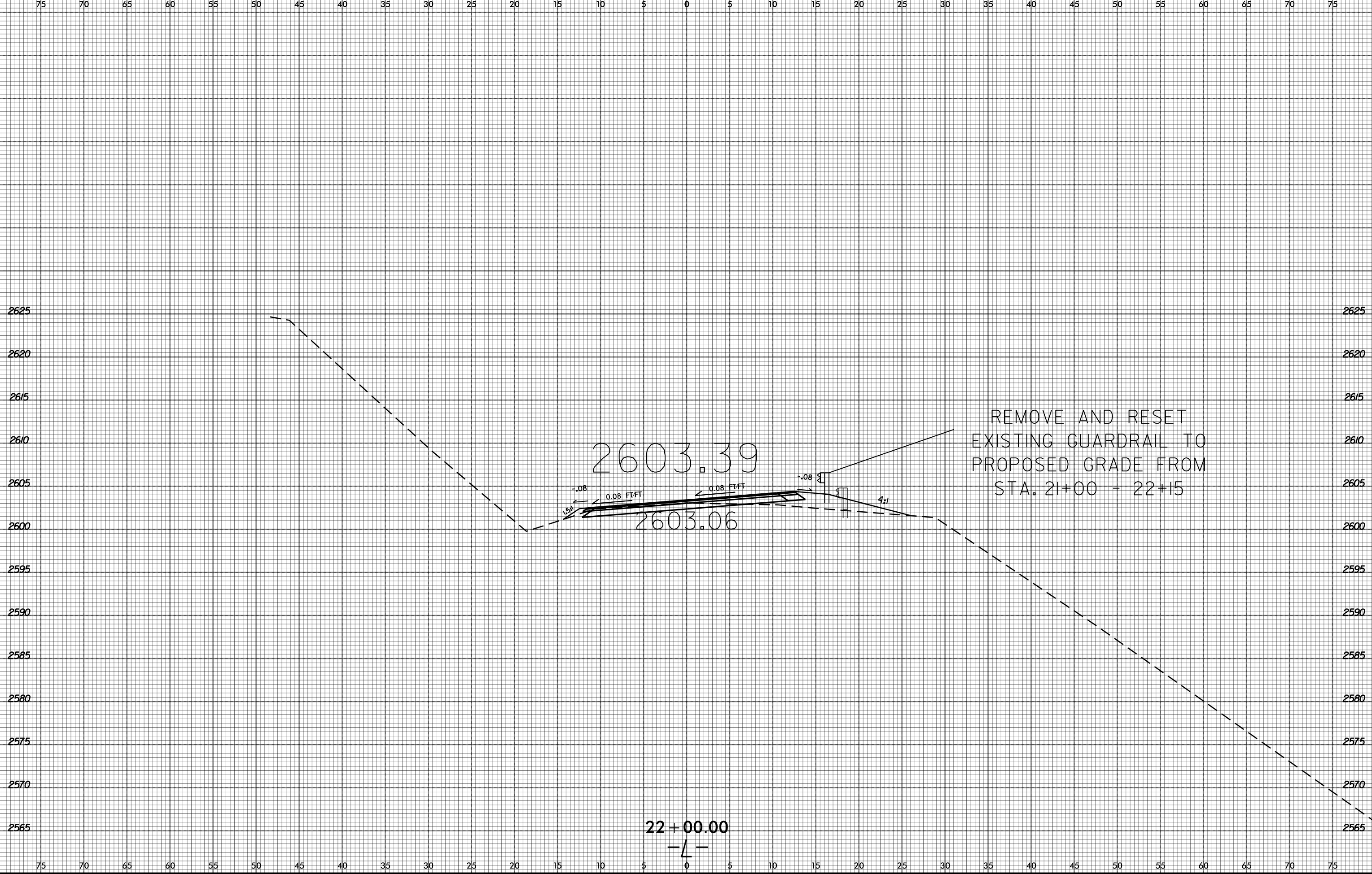
20 + 00.00

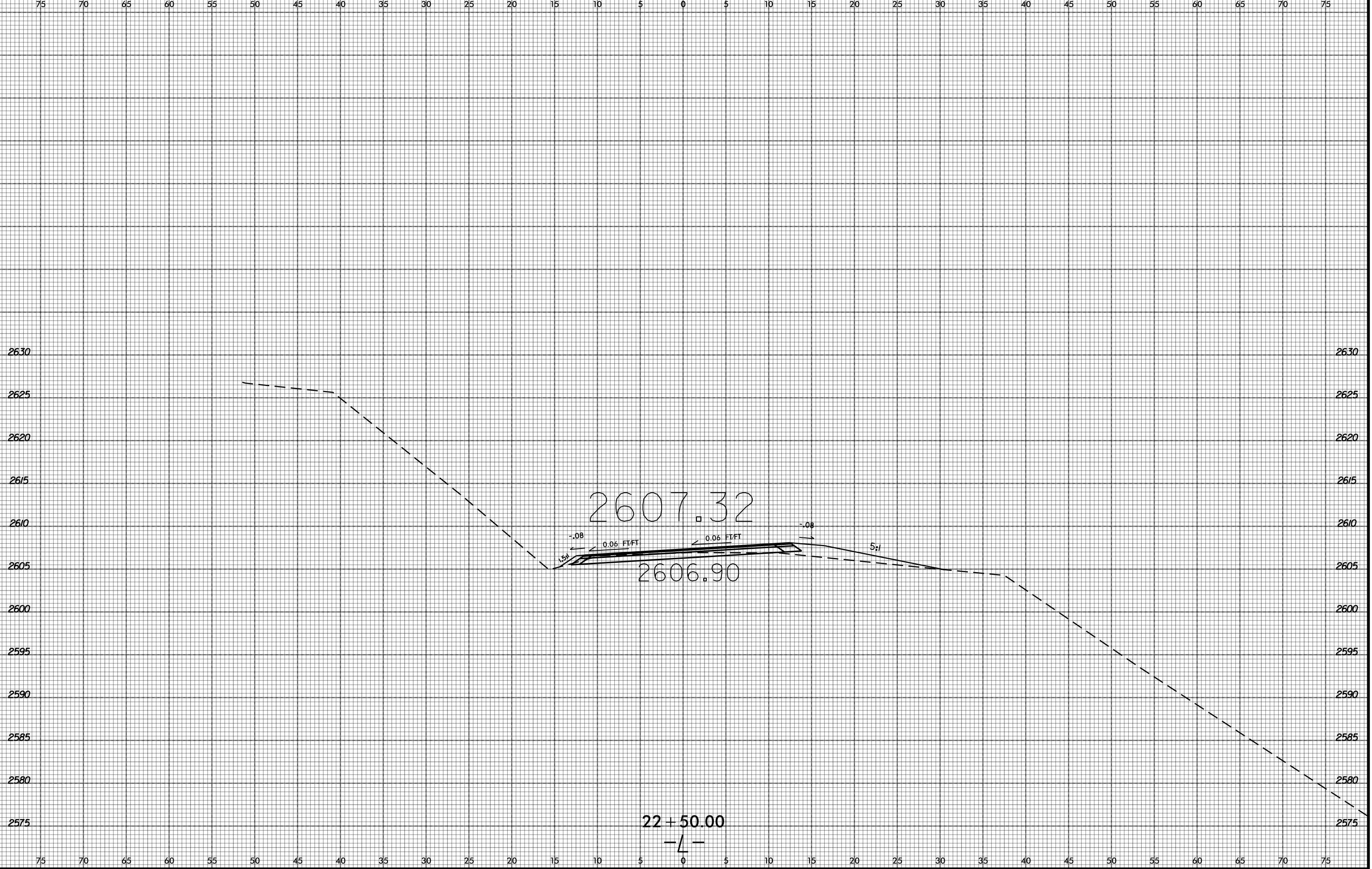
— 4 —

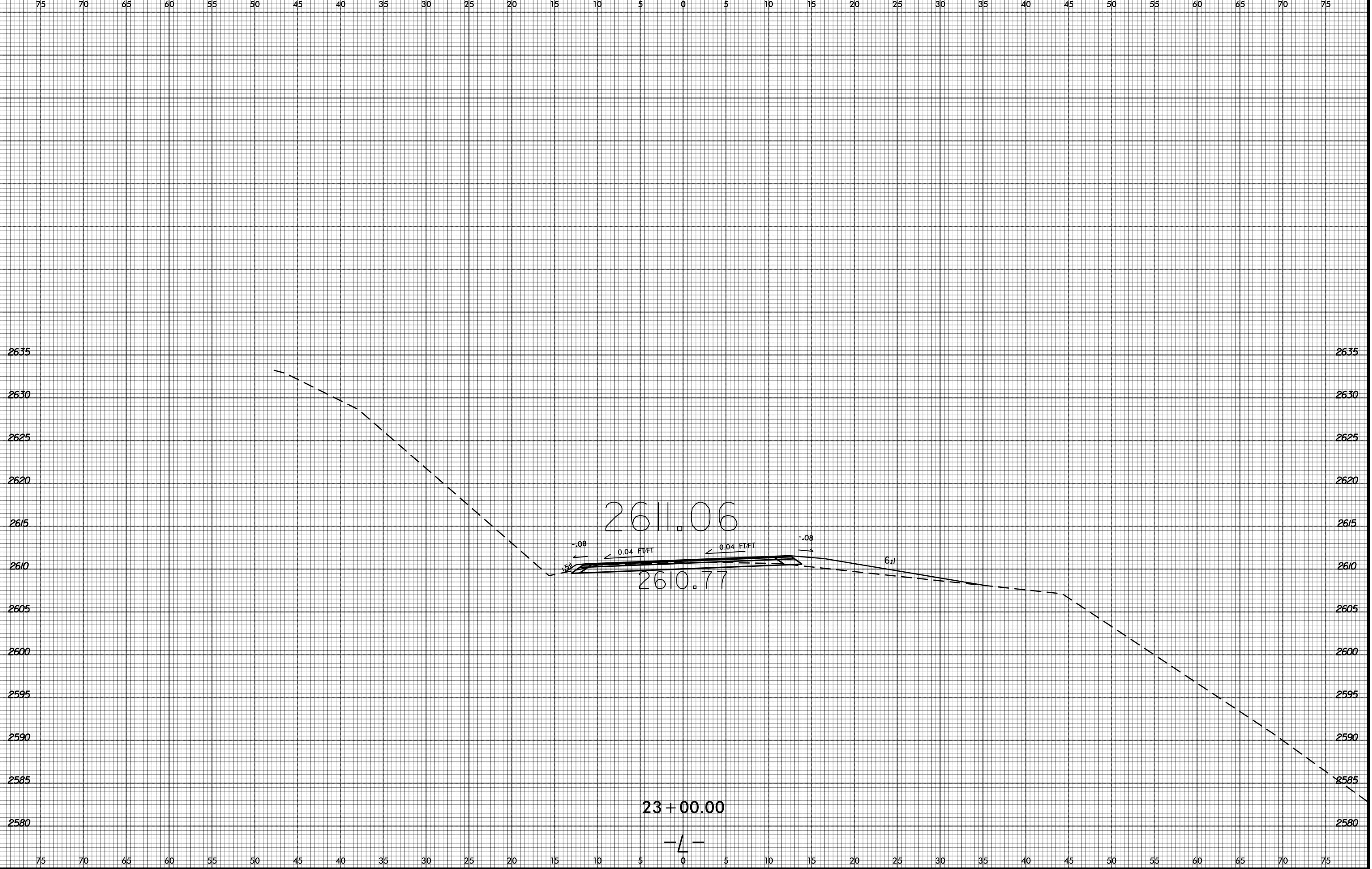


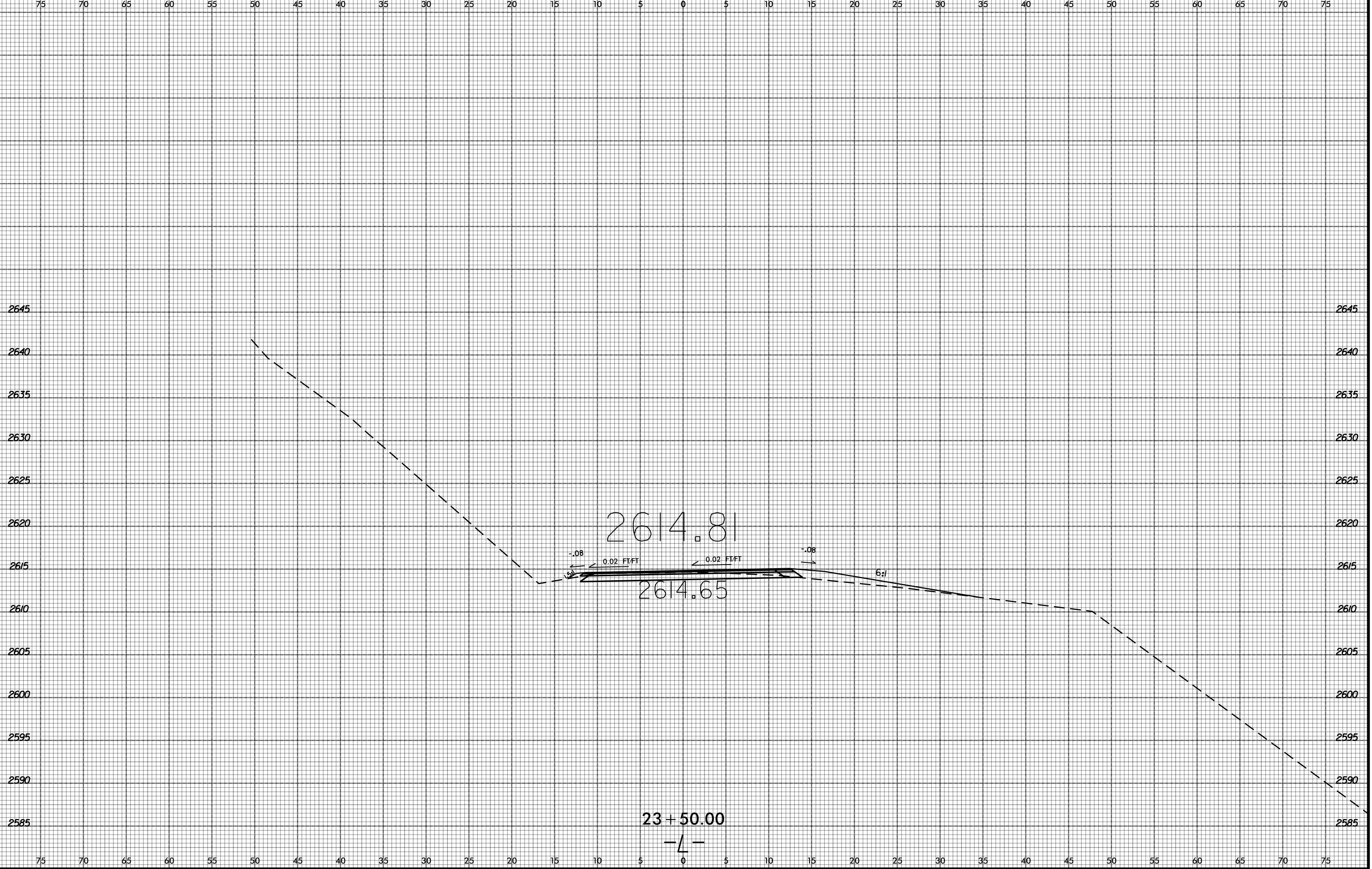


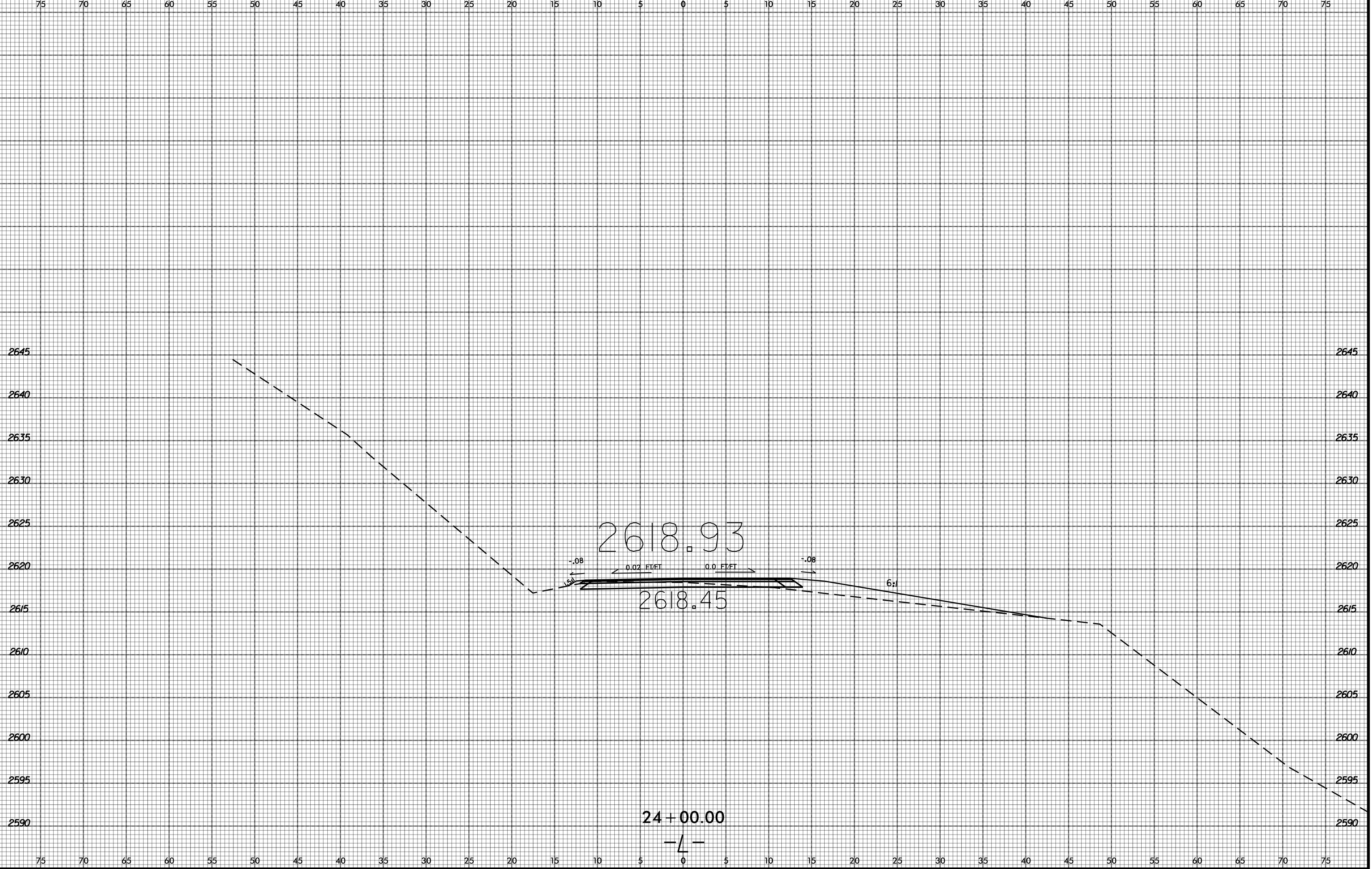












20-JUN-2016 14:43
 C:\Users\jgc01\OneDrive\topcon alignment practice\3D\dgn\for structures2\dgn\asc\DW00378_Rdy_xpl.dgn
 User: jgc01 Date: 6/23/2016